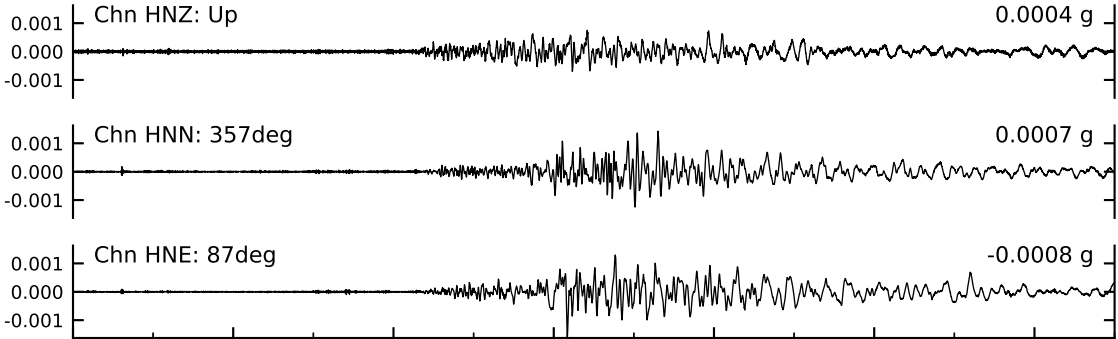


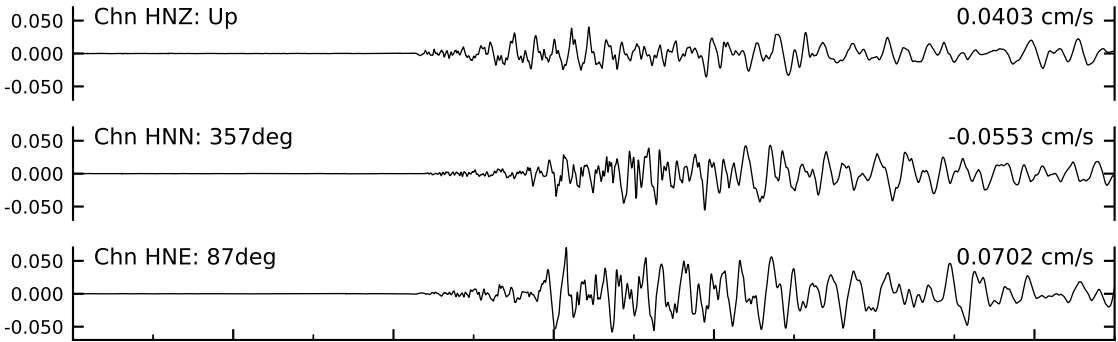
NP.1760.HNx.10: SGS CA:Benicia;FS 1
Rcrd start 2023/10/18 16:28:52.301 UTC

Frequency Band Processed: 0.3 Hz to 40.0 Hz (sample rate 100.0sps)
nc73948665: M 4.2 - 5 km SW of Isleton, CA

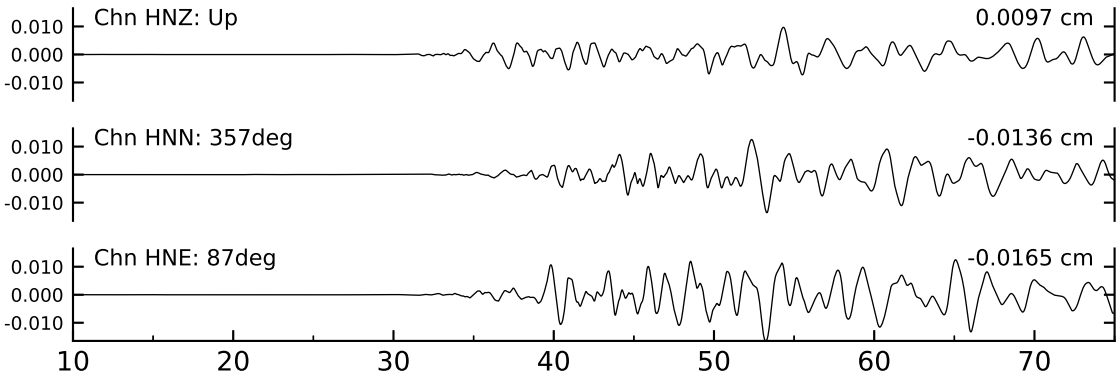
ACCELERATION(g)



VELOCITY (cm/sec)



DISPLACEMENT (cm)

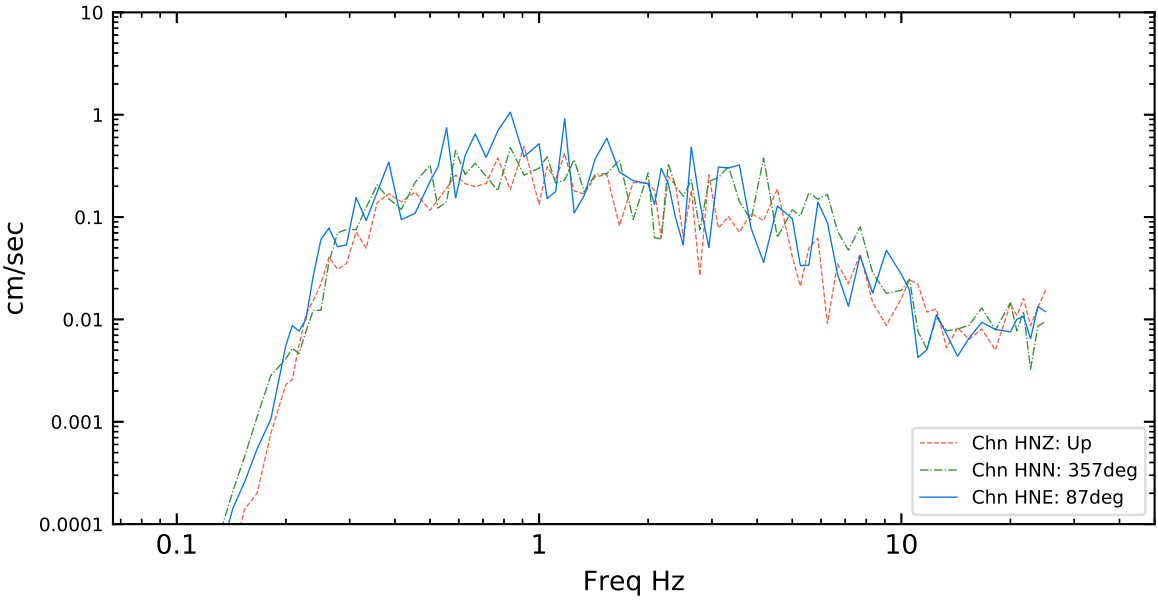


10 20 30 40 50 60 70

Time (Plot is zoomed-in 10 --> 75s of 123 second record)

NP.1760.HNx.10: SGS CA:Benicia;FS 1
Rcrd start 2023/10/18 16:28:52.301 UTC

Frequency Band Processed: 0.3 Hz to 40.0 Hz (sample rate 100.0sps)
nc73948665: M 4.2 - 5 km SW of Isleton, CA



V3 Spectra calculated 0.067Hz to 25.0Hz
USGS Automated Strong Motion Processing - Preliminary and Subject to Revision

Plotted: 10/19/23 09:52:13