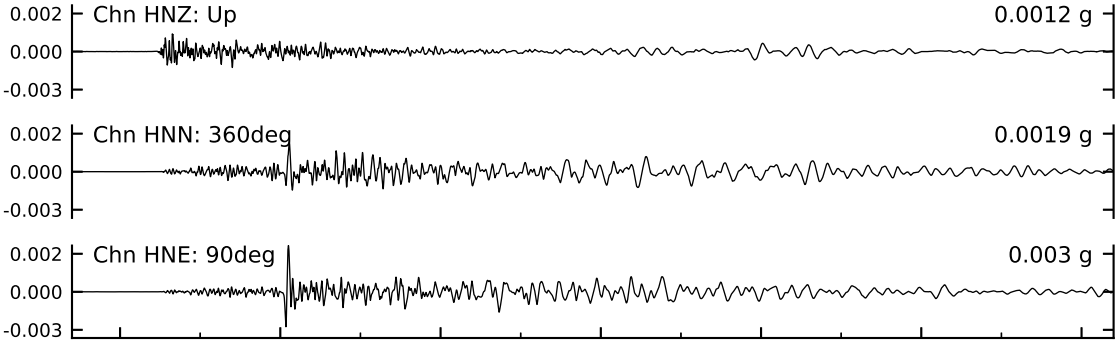


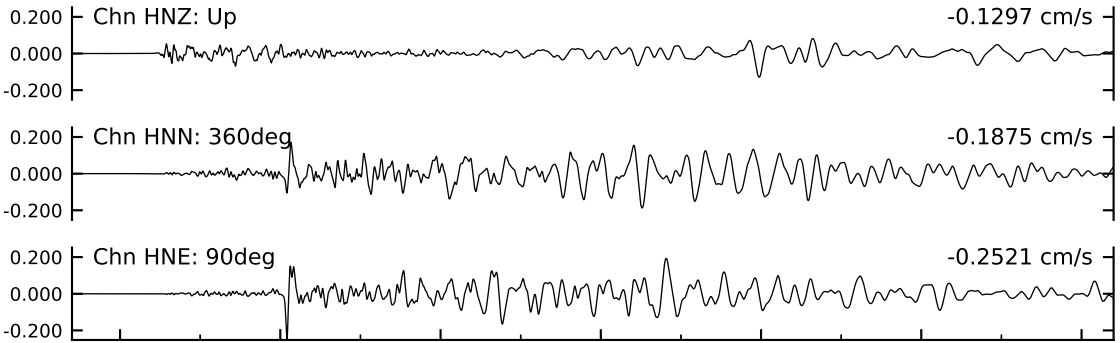
NP.DIX.HNx.01: SGS Maine Praire Water Dst  
Rcrd start 2023/10/18 16:28:50.166 UTC

Frequency Band Processed: 0.3 Hz to 40.0 Hz (sample rate 200.0sps)  
nc73948665: M 4.2 - 5 km SW of Isleton, CA

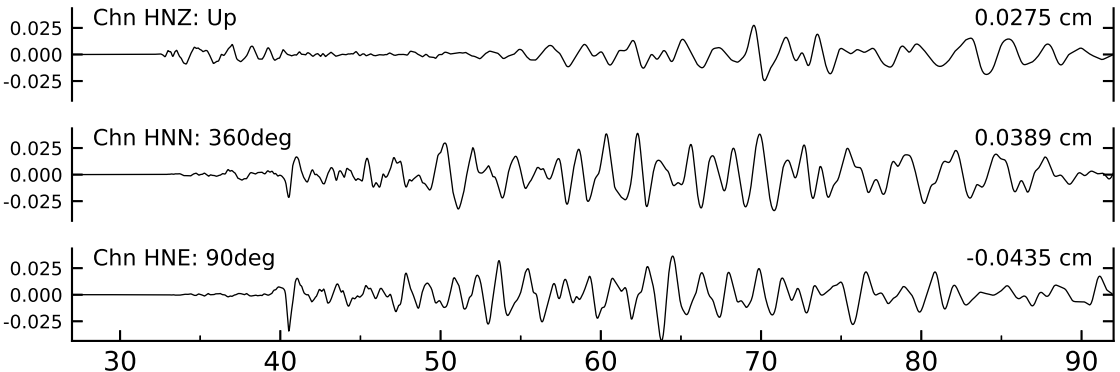
ACCELERATION(g)



VELOCITY (cm/sec)



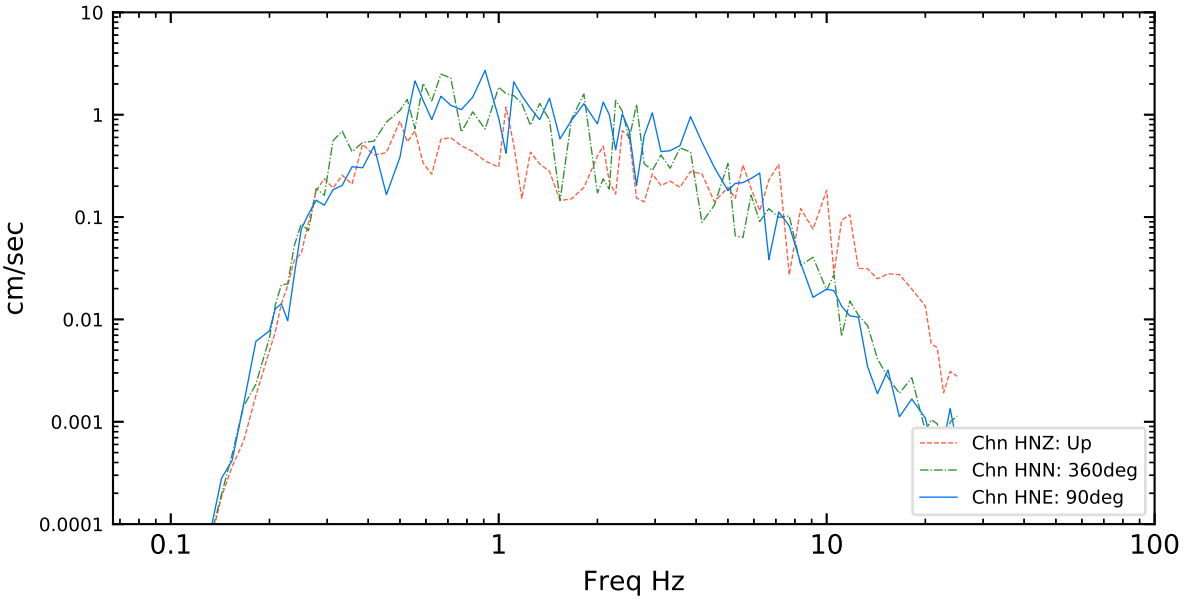
DISPLACEMENT (cm)



Time (Plot is zoomed-in 27 --> 92s of 123 second record)

NP.DIX.HNx.01: SGS Maine Praire Water Dst  
Rcrd start 2023/10/18 16:28:50.166 UTC

Frequency Band Processed: 0.3 Hz to 40.0 Hz (sample rate 200.0sps)  
nc73948665: M 4.2 - 5 km SW of Isleton, CA



V3 Spectra calculated 0.067Hz to 25.0Hz  
USGS Automated Strong Motion Processing - Preliminary and Subject to Revision

Plotted: 10/19/23 09:52:08