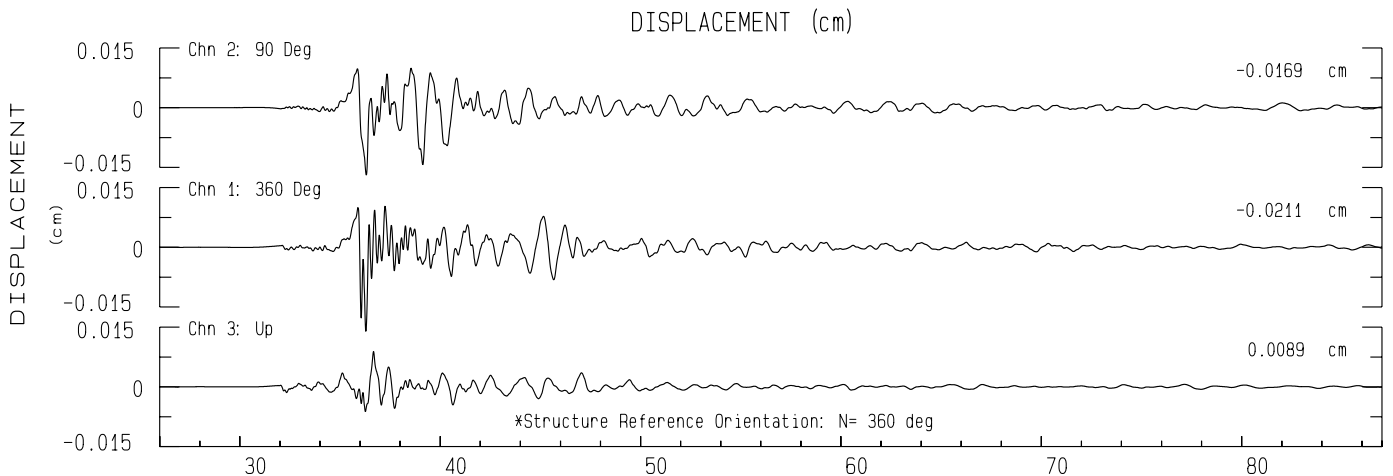
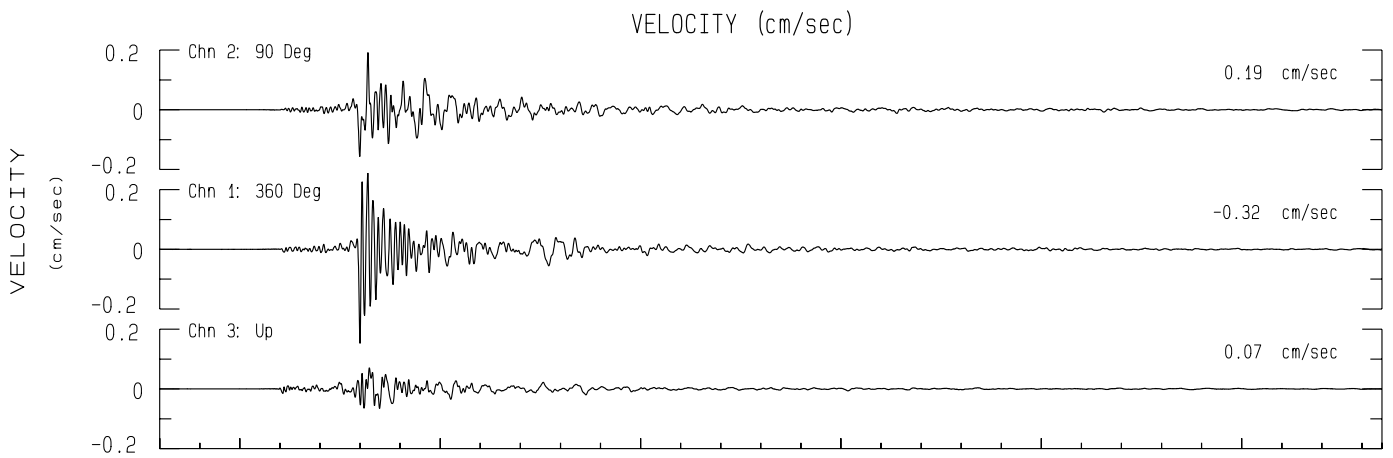
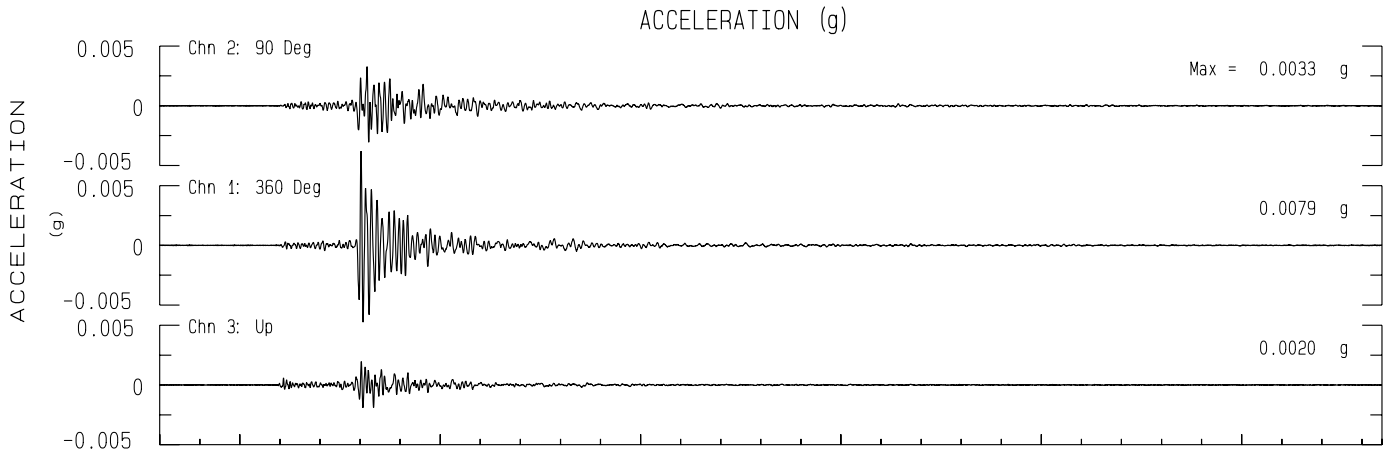


Bunker Hill, NOAA Radar USGS Sta 1584B  
Rcrd of Wed Oct 23, 2024 23:58:21.3 PDT (Time Uncertain) (Unk)  
Frequency Band Processed: 3.3 secs to 40.0 Hz  
CISN/CSMIP Preliminary Strong Motion Processing - Subject to Revision



Bunker Hill, NOAA Radar Sta 584B.  
Rcrd of Wed Oct 23, 2024 23:58:21.3 PDT  
Frequency Band Processed: 3.3 secs to 40.0 Hz  
Automated Strong Motion Processing - Preliminary and Subject to Revision

