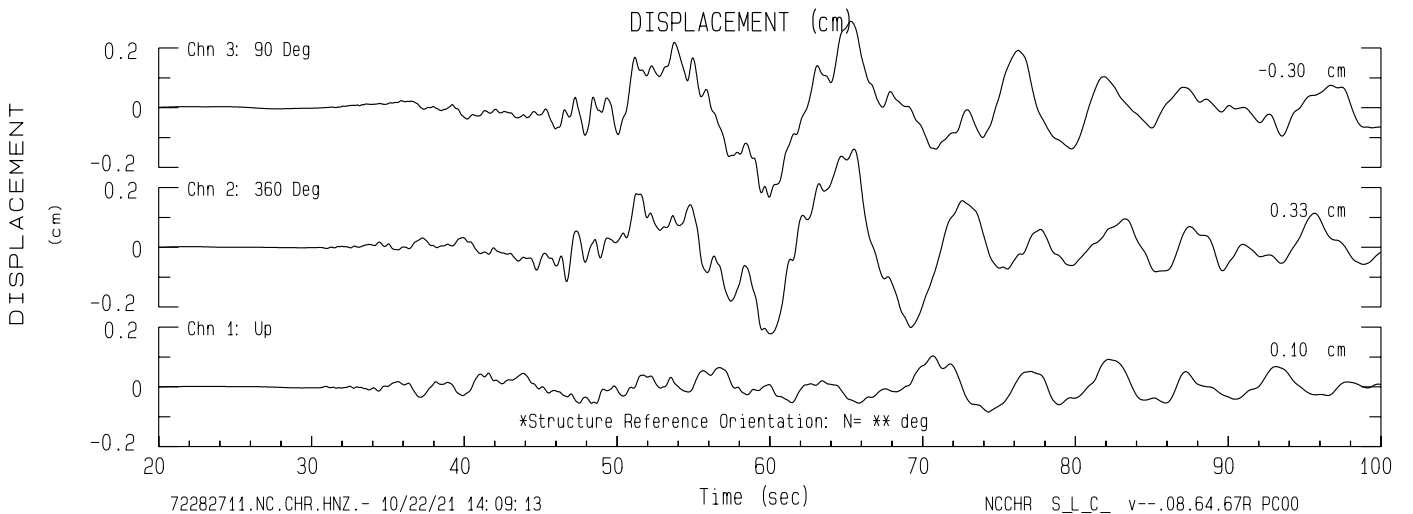
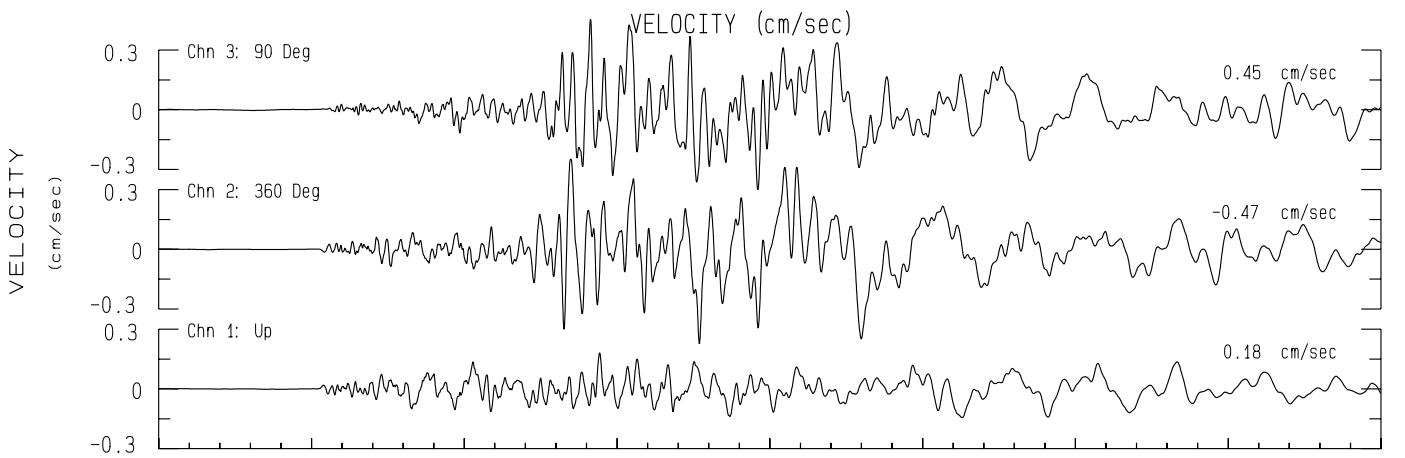
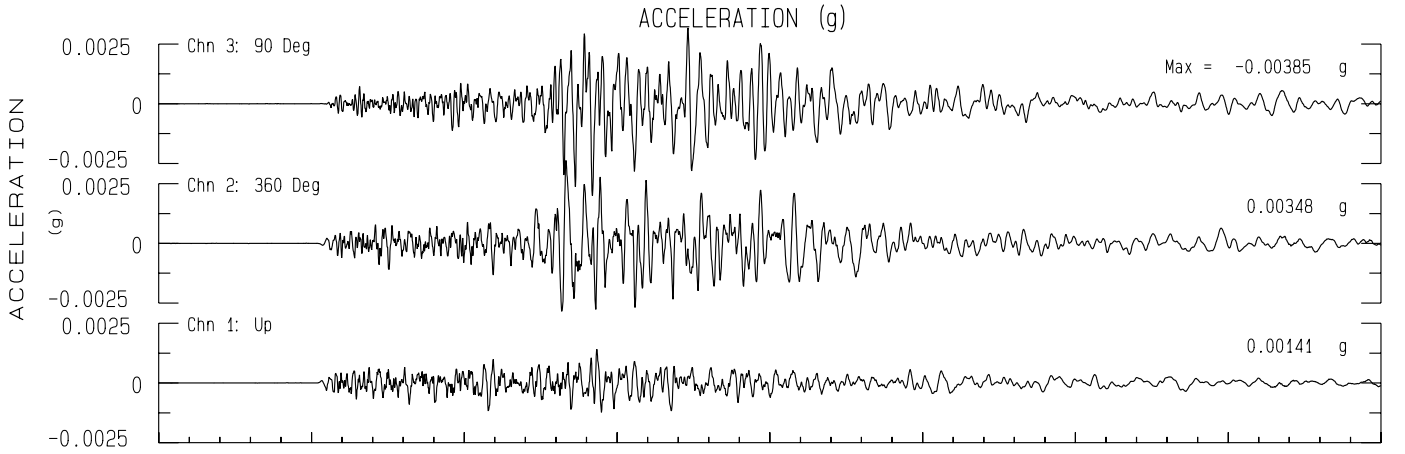
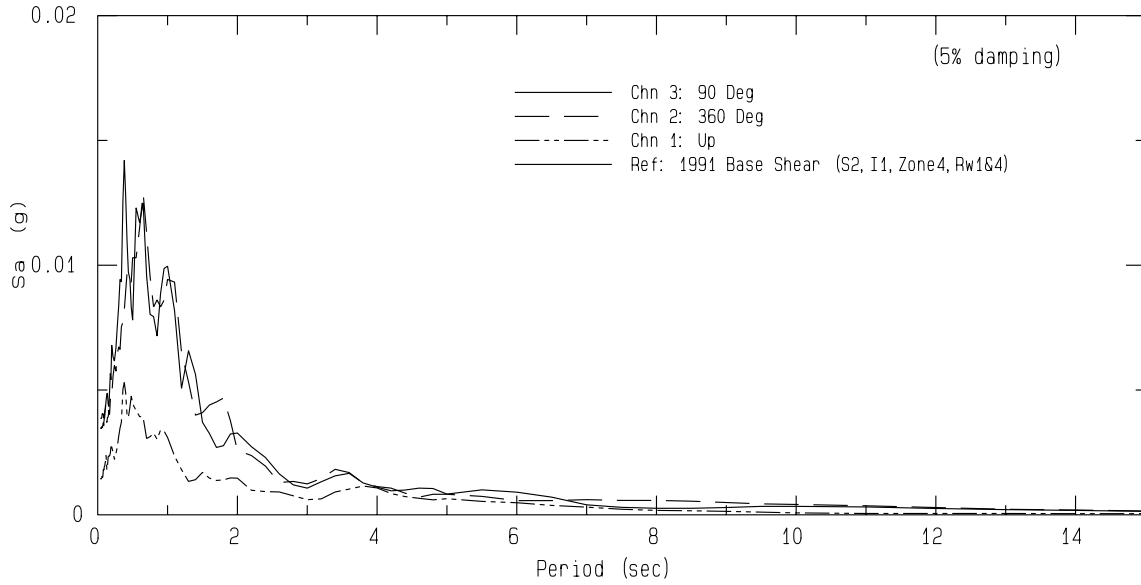


Mt Hamilton Rd NCSN Sta CHR  
Rcrd of Sun Aug 24, 2014 03:20:31.3 PDT (GPS)  
Frequency Band Processed: 15.0 secs to 23.0 Hz  
CISN/CSMIP Preliminary Strong Motion Processing - Subject to Revision



Mt Hamilton Rd Sta 72282  
Rcrd of Sun Aug 24, 2014 03:20:31.3 PDT  
Frequency Band Processed: 14.9 secs to 23.0 Hz  
Automated Strong Motion Processing - Preliminary and Subject to Revision

### SPECTRAL ACCELERATION, $S_a$



### VELOCITY FOURIER SPECTRUM

