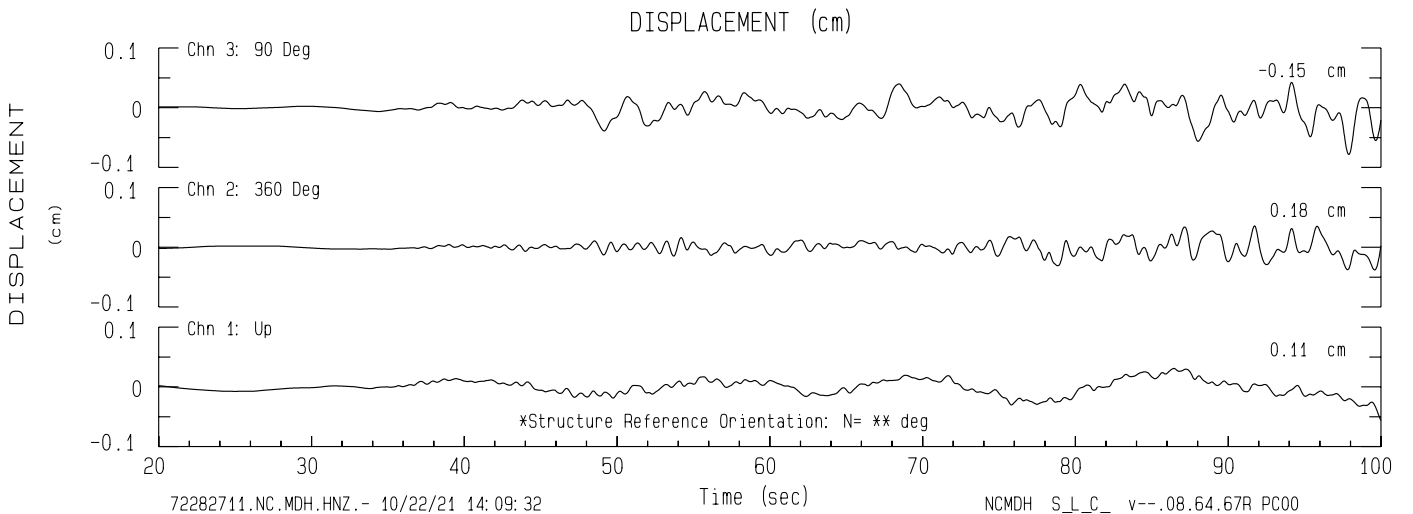
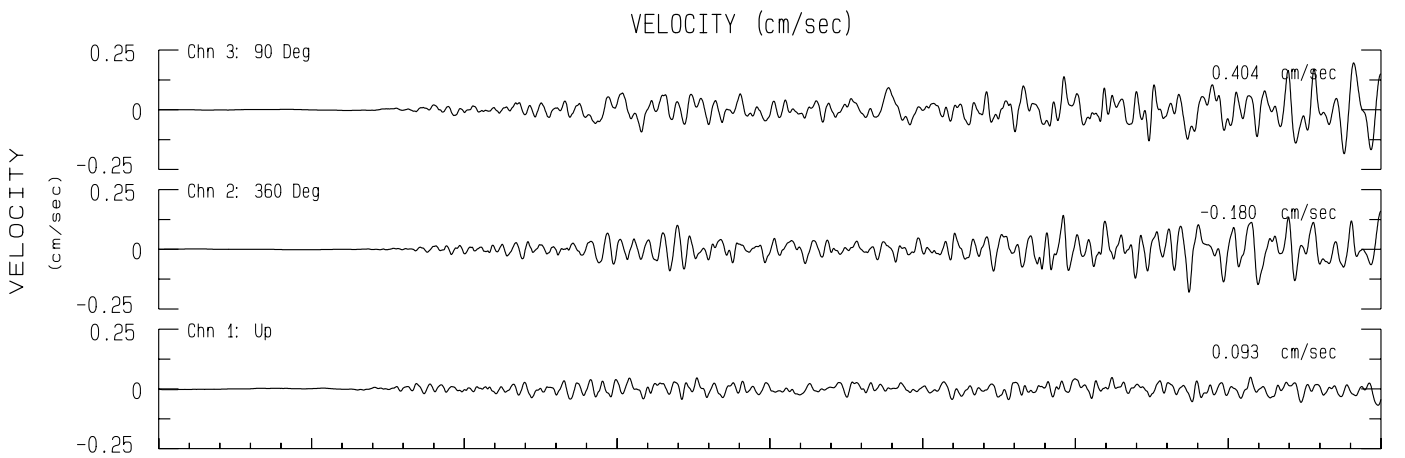
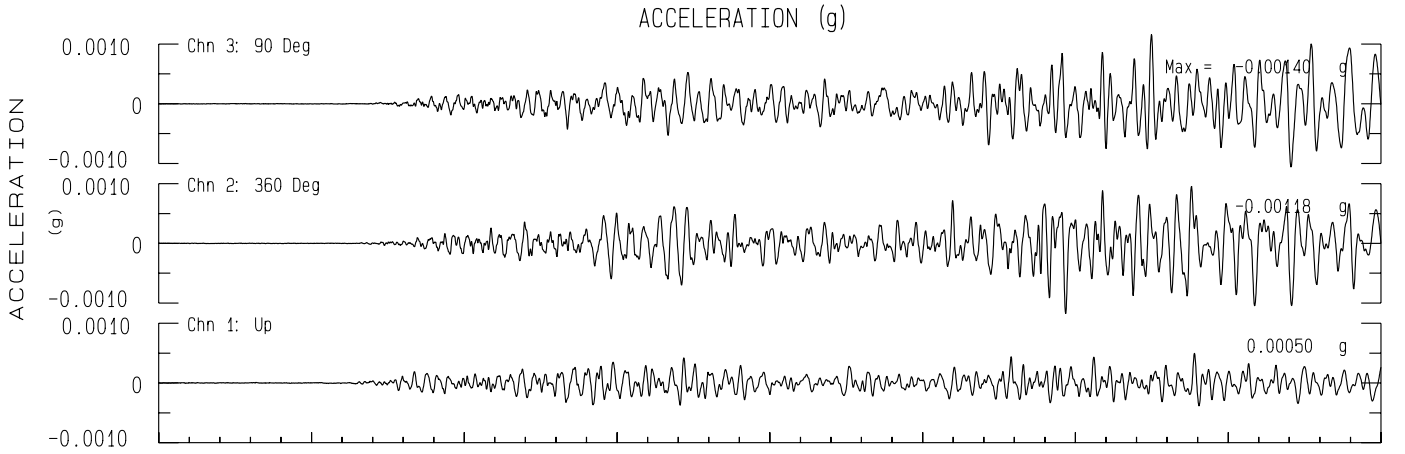
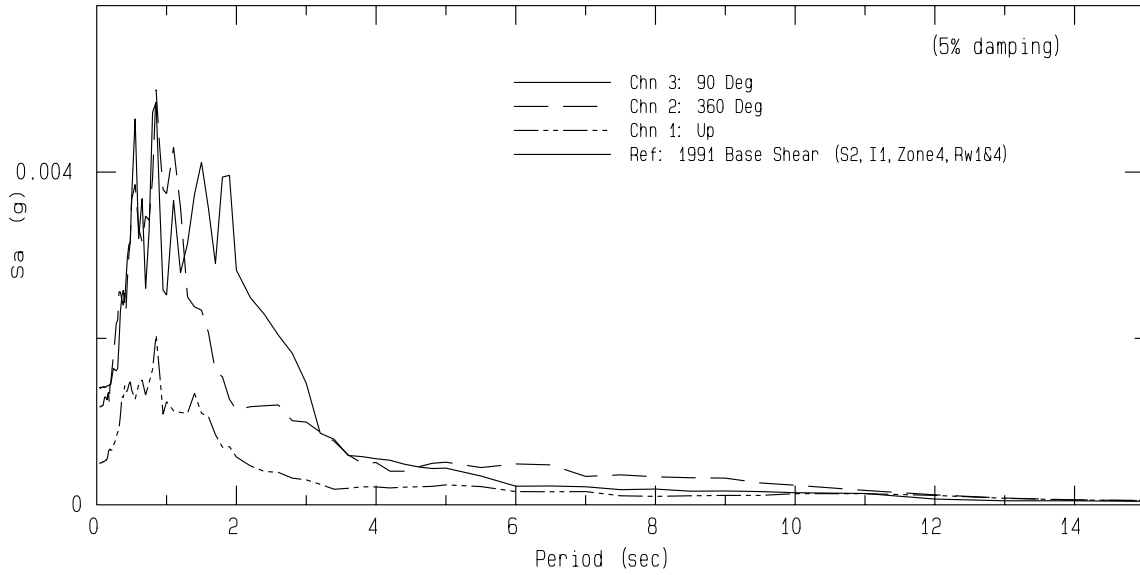


Mammoth Hole surface NCSN Sta MDH
Rcrd of Sun Aug 24, 2014 03:20:57.5 PDT (GPS)
Frequency Band Processed: 15.0 secs to 23.0 Hz
CISN/CSMIP Preliminary Strong Motion Processing - Subject to Revision



Mammoth Hole surface Sta 72282
Rcrd of Sun Aug 24, 2014 03:20:57.5 PDT
Frequency Band Processed: 14.9 secs to 23.0 Hz
Automated Strong Motion Processing - Preliminary and Subject to Revision

SPECTRAL ACCELERATION, Sa



VELOCITY FOURIER SPECTRUM

