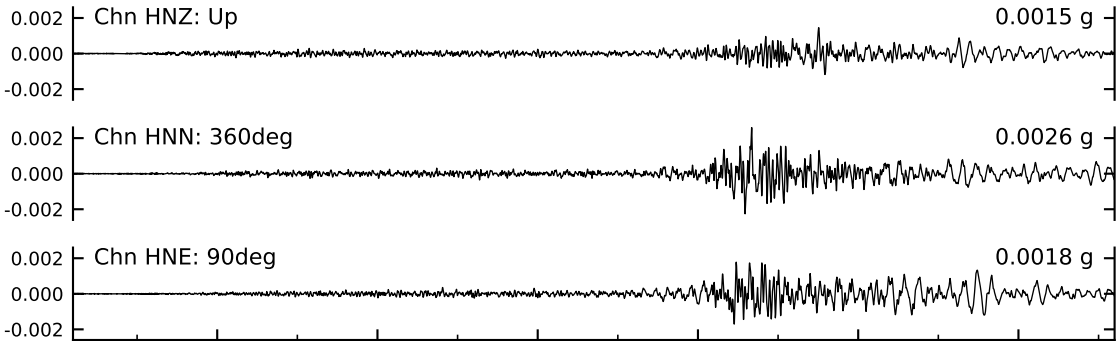


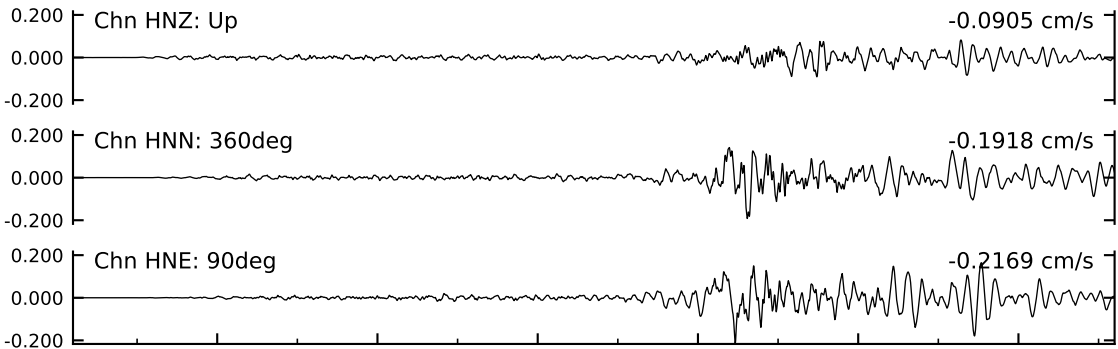
GE.LUWI.HNx.--: UNK GEOFON Station GEOFON Station Lhokseum  
Rcrd start 2026/02/19 00:26:24.009 UTC

Frequency Band Processed: 0.1 Hz to 40.0 Hz (sample rate 100.0sps)  
us6000sa2c: M 5.5 - 136 km NW of Gorontalo, Indonesia

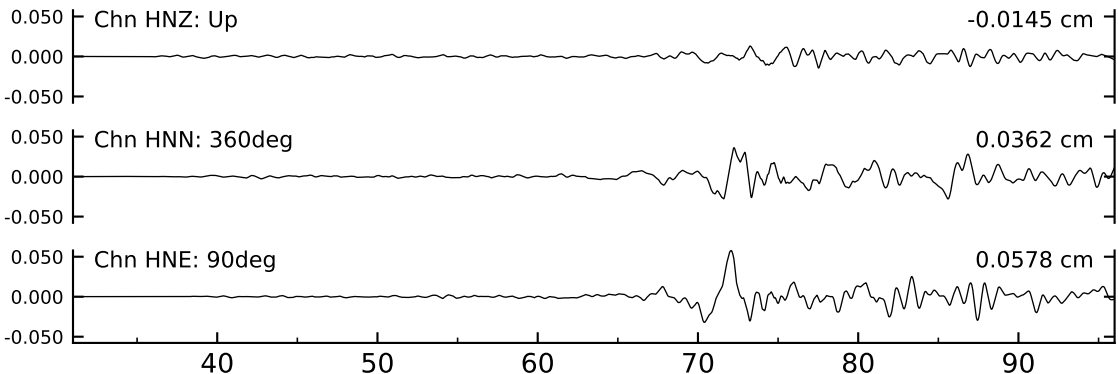
ACCELERATION(g)



VELOCITY (cm/sec)



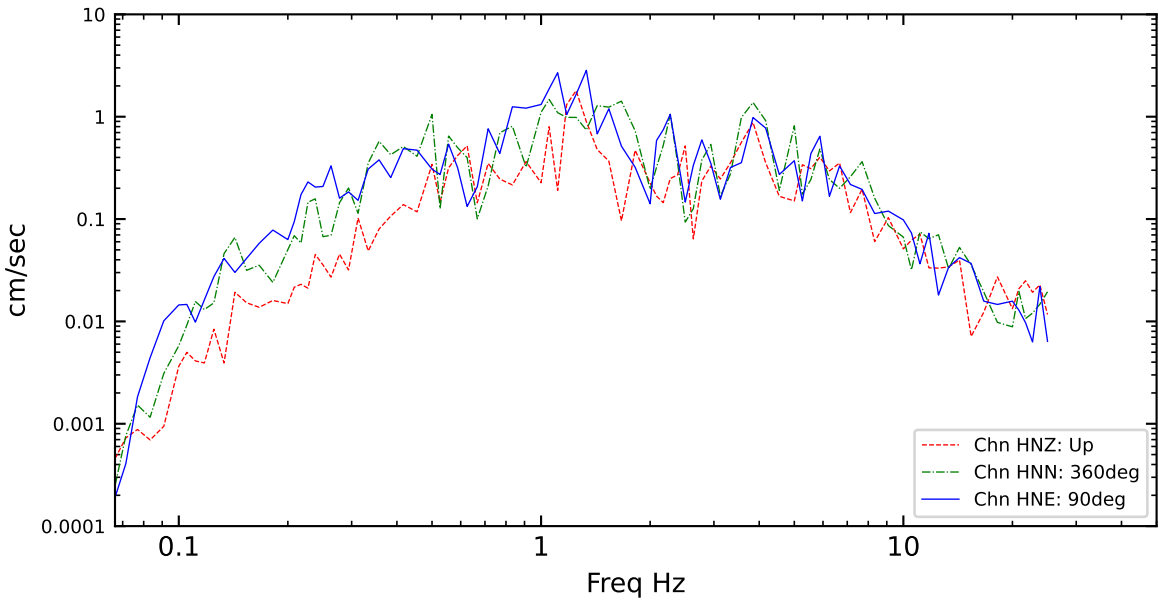
DISPLACEMENT (cm)



Time (Plot is zoomed-in 31 --> 96s of 165 second record)

GE.LUWI.HNx.--: UNK GEOFON Station GEOFON Station Lhokseum  
Rcrd start 2026/02/19 00:26:24.009 UTC

Frequency Band Processed: 0.1 Hz to 40.0 Hz (sample rate 100.0sps)  
us6000sa2c: M 5.5 - 136 km NW of Gorontalo, Indonesia



V3 Spectra calculated 0.067Hz to 25.0Hz  
USGS Automated Strong Motion Processing - Preliminary and Subject to Revision

Plotted: 03/06/26 12:58:18