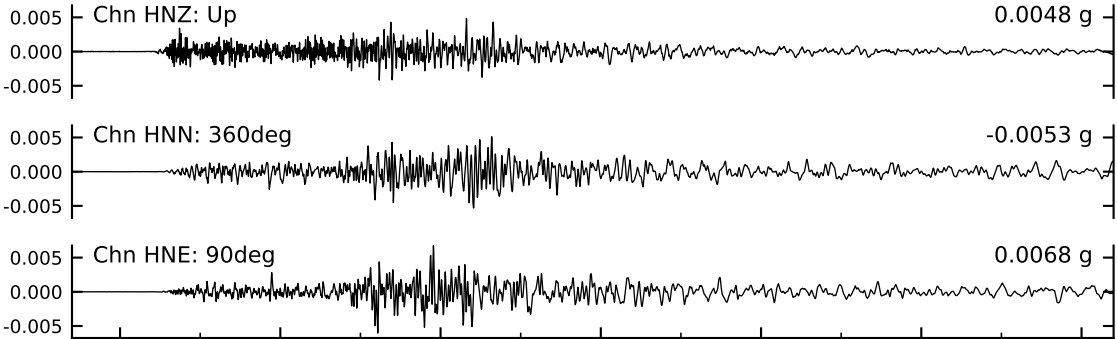


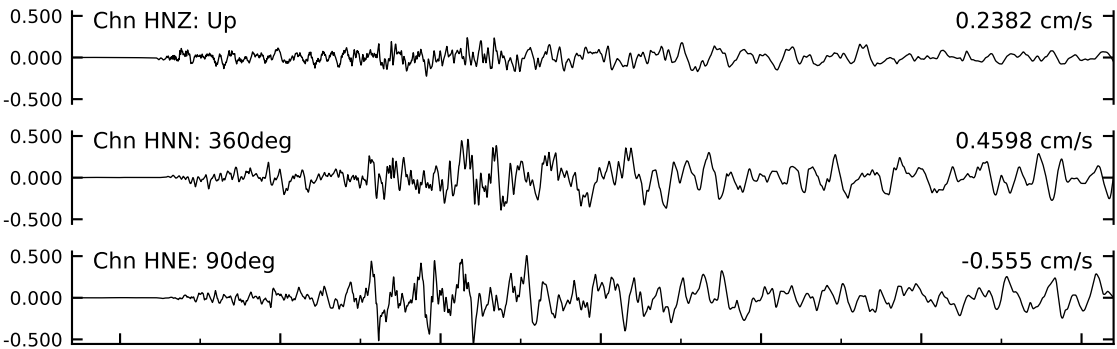
UU.QPAY.HNx.01: USS N 300 E, Payson, UT
Rcrd start 2020/03/18 13:09:14.939 UTC

Frequency Band Processed: 0.1 Hz to 40.0 Hz (sample rate 200.0sps)
uu60363602: M 5.7 - 4km NNW of Magna, Utah

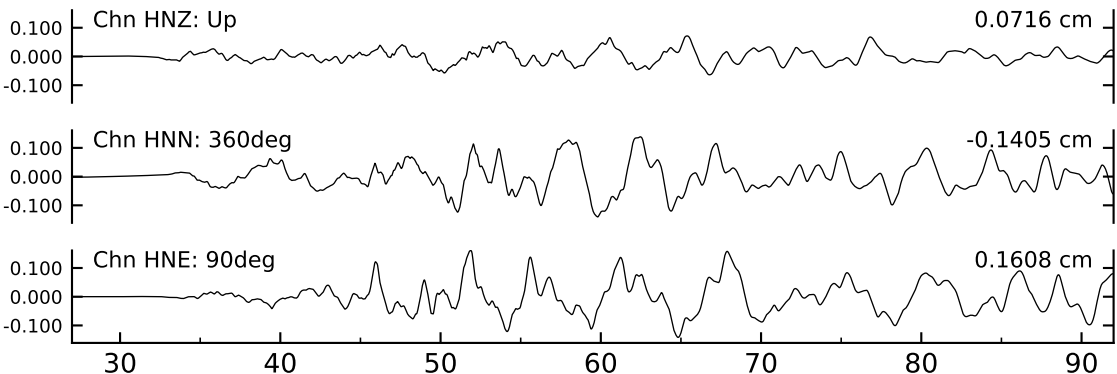
ACCELERATION(g)



VELOCITY (cm/sec)



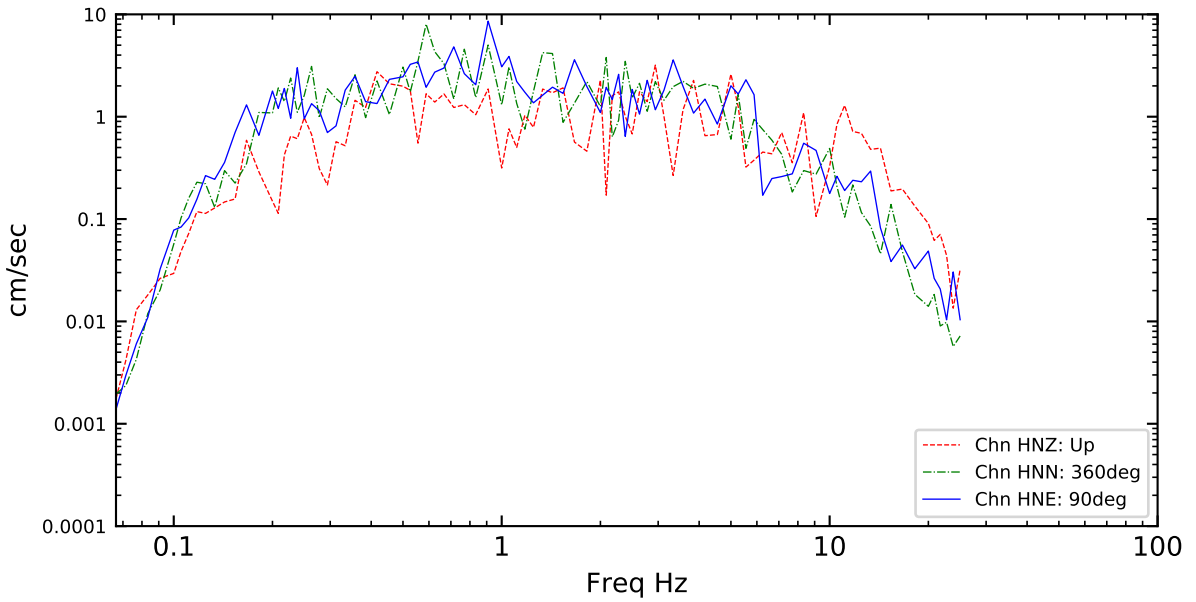
DISPLACEMENT (cm)



Time (Plot is zoomed-in 27 --> 92s of 171 second record)

UU.QPAY.HNx.01: USS N 300 E, Payson, UT
Rcrd start 2020/03/18 13:09:14.939 UTC

Frequency Band Processed: 0.1 Hz to 40.0 Hz (sample rate 200.0sps)
uu60363602: M 5.7 - 4km NNW of Magna, Utah



V3 Spectra calculated 0.067Hz to 25.0Hz
USGS Automated Strong Motion Processing - Preliminary and Subject to Revision

Plotted: 02/09/21 08:18:25